






Tower Bridge closure (October to December 2016) - Mitigation Measures Map

-  Tower Bridge closed October to December 2016
-  Northbound Diversion
-  Southbound Diversion
-  Northbound and Southbound Diversion
-  Central London Congestion Charge boundary

1. Great Tower Street to be one-way from Mincing Lane eastbound
2. Reduction of 33 King William Street loading/unloading provision from 24/7 to 7pm to 7am and 10am-3pm
3. Unban right turn from Mansell Street onto Tower Hill
4. Install 3.no yellow boxes on Monument junction and 1.no Keep Clear on Great Tower Street / Byward Street junction
5. Remove 3.no 1pm-4pm loading/unloading bays on the northbound side of Borough High Street and upgrade single red line to double red line
6. Reduce loading/unloading provisions for all developments along the diversion route to 10am-3pm where existing provisions extend longer than this
7. Limited road closures for minor roads along the diversion route (all roads to be on TTRO advertisement)
8. Revise MOU's with cash delivery companies on Borough High Street
9. Increased enforcement of 10am-4pm loading bay restrictions and 10am-3pm development loading exemptions
10. ANPR camera's installed on a number of roads leading off the diversion route
11. Extended 7am-7pm loading restrictions on narrow section of Fenchurch Street with corresponding DYL's installed in place of lapsed bus stand
12. Pedestrian ferry service and reserved space on RB1 service
13. LU not to use Aldgate station as access for Baker Street etc works
14. Increase greentime from Gracechurch St onto Fenchurch St
15. Increase left-turn greentime from Upper Thames Street onto Southwark Bridge
16. Revise Tower Bridge / East Smithfield junction phasing
17. Signed cycle diversion route (see cycle diversion plan)
18. VMS signage ahead of closures / diversions (see VMS location plan)

